



# ACTON PROPOSED ZONING MAP









(Does not include Shoreland,  
Resource Protection or  
Little Ossipee Zoning Districts)

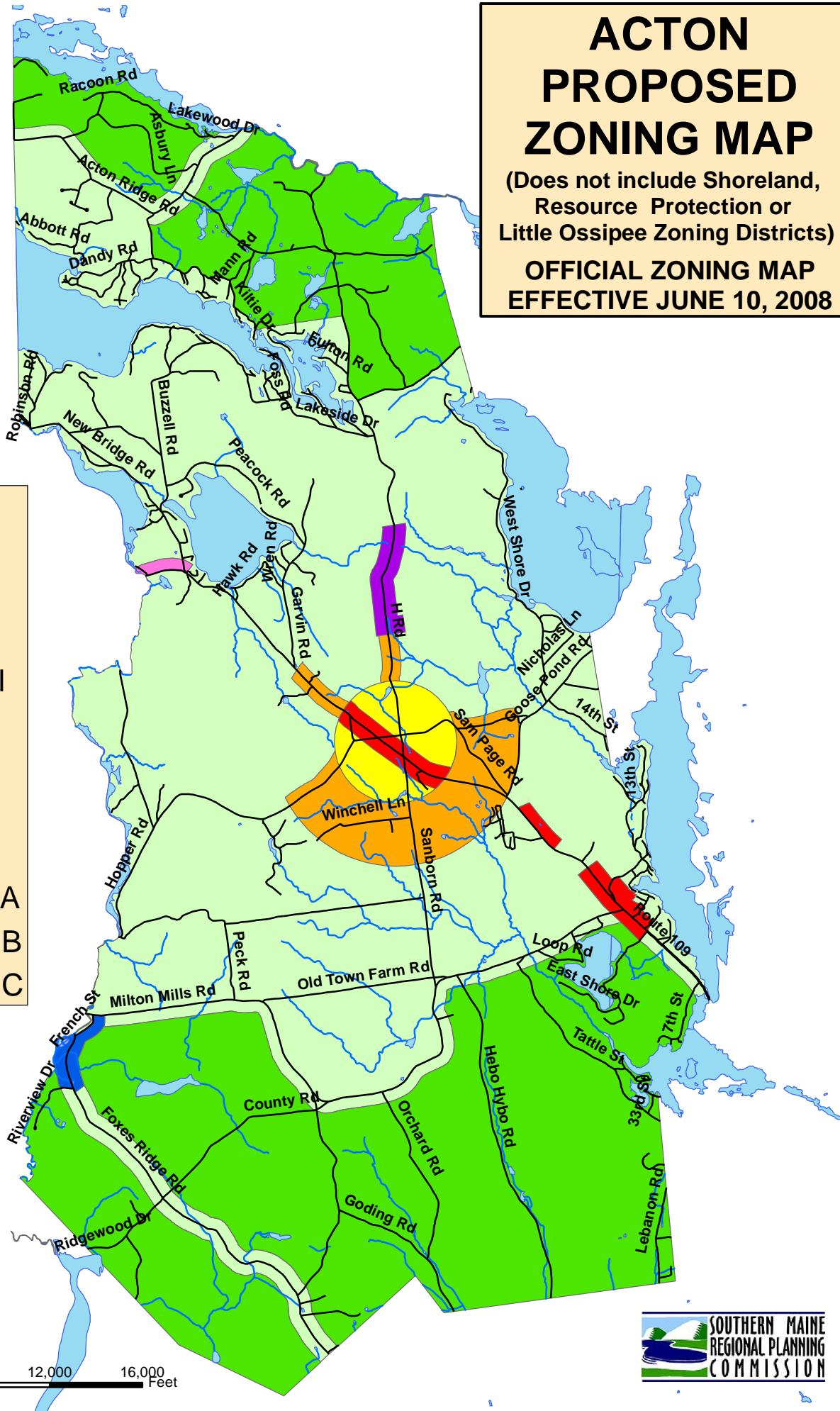
OFFICIAL ZONING MAP  
EFFECTIVE JUNE 10, 2008



— Roads  
 Streams  
 Waterbodies

**ZONE**

-  Critical Rural
-  Rural
-  Transition
-  Village
-  Mixed Use
-  Commercial A
-  Commercial B
-  Commercial C



0 2,000 4,000 8,000 12,000 16,000 Feet