




OFFICIAL ZONING MAP

(Does not include Shoreland Zoning)

Adopted June 10, 2008

Legend

-  Roads
-  Streams
-  Waterbodies


ZONE

-  Critical Rural
-  Rural
-  Village
-  Transition
-  Mixed Use
-  Commercial A
-  Commercial B
-  Commercial C

Official Zoning Map
Pursuant to Section 2.3
Town of Acton
Zoning Ordinance

Town Clerk _____

Date _____



0 1 2 Miles

